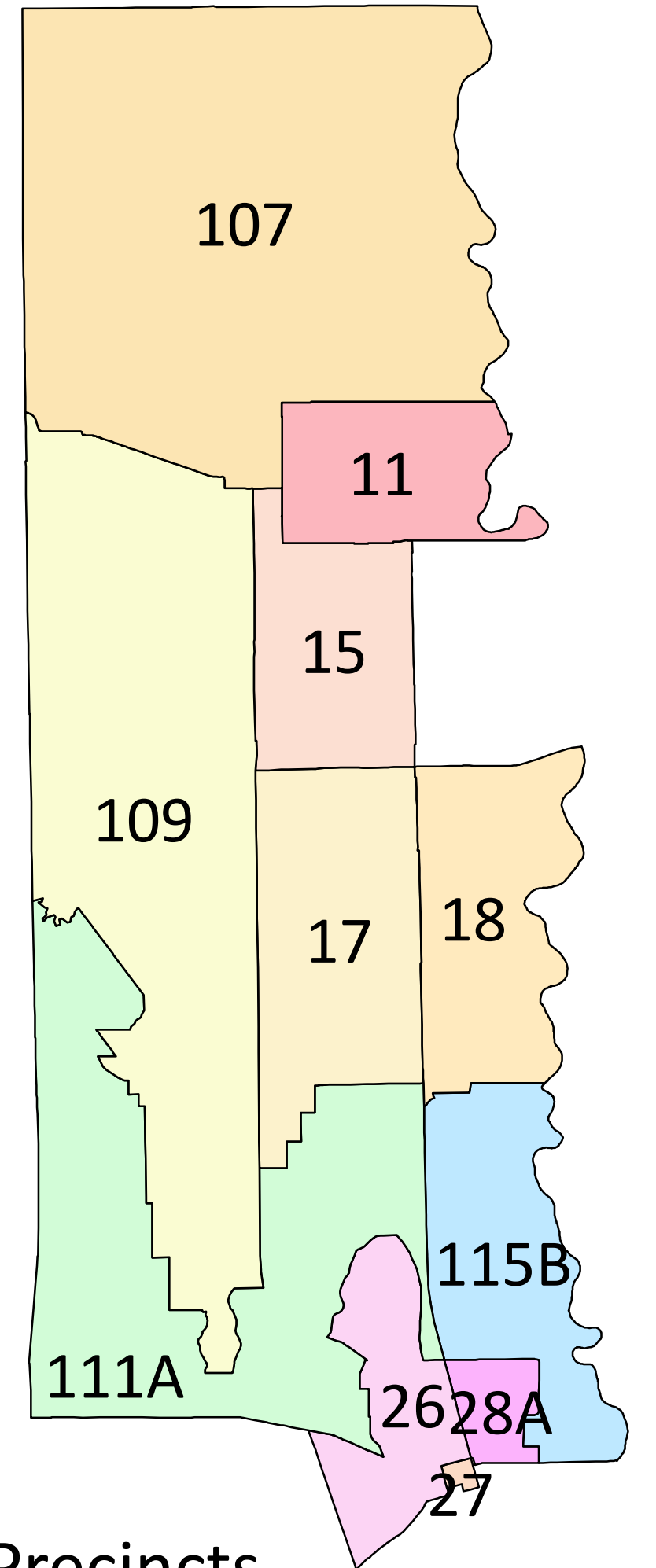
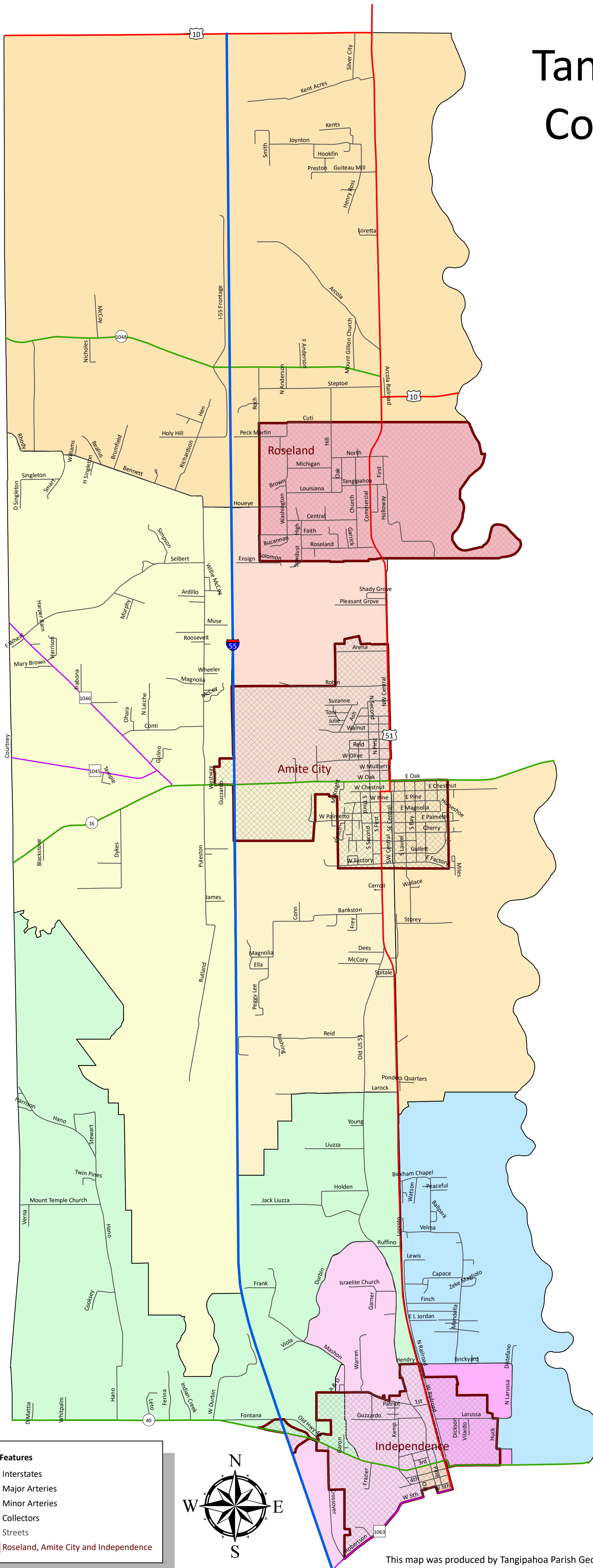
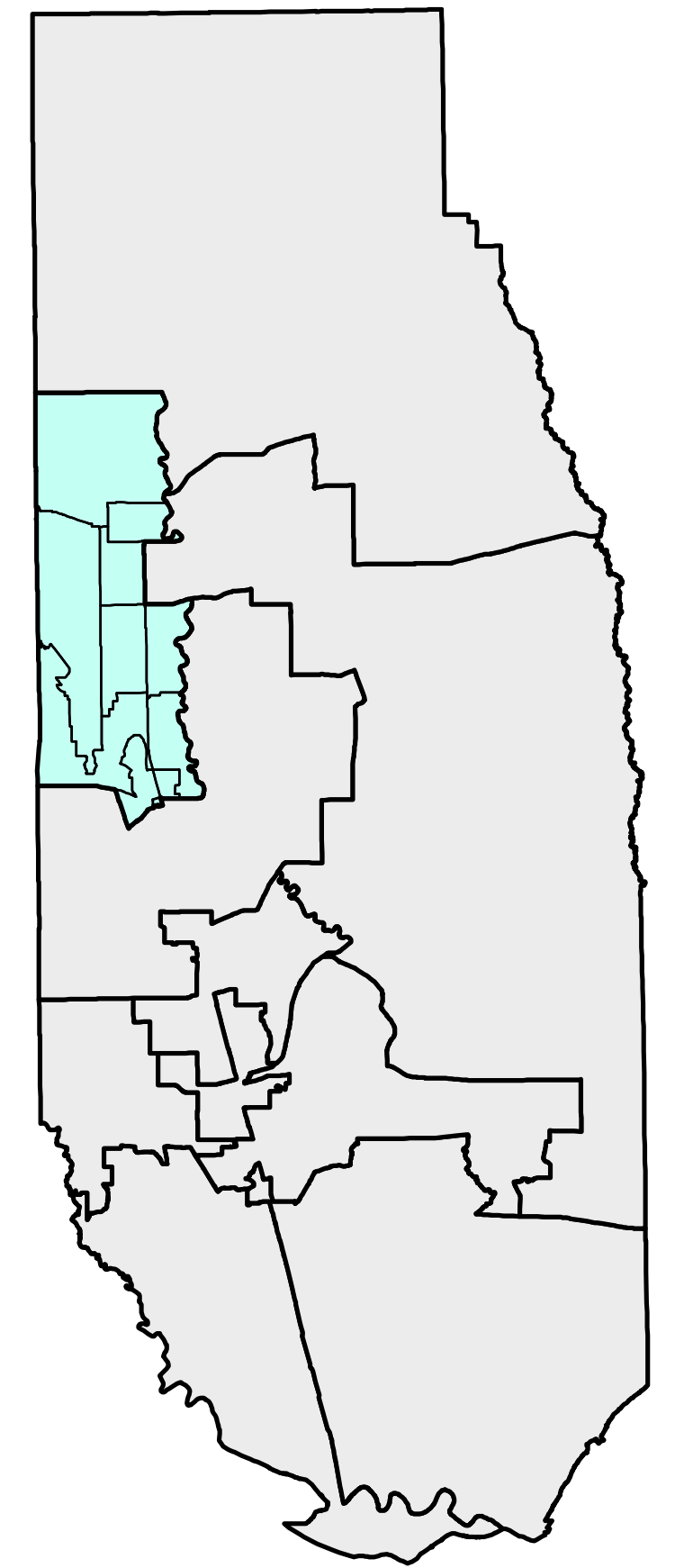


Tangipahoa Parish Council District 3



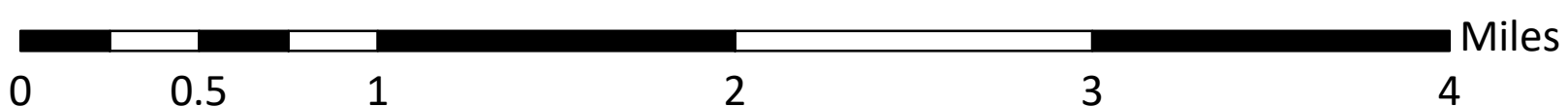

Precincts



Tangipahoa Parish Government
 206 East Mulberry Street
 Amite City, Louisiana 70422
www.tangipahoa.org

Map Features

- Interstates
- Major Arteries
- Minor Arteries
- Collectors
- Streets
- Roseland, Amite City and Independence



This map was produced by Tangipahoa Parish Geographic Information Services using ESRI ArcGIS® mapping software, Versions 9.3-10.6. NOTE: This map is for planning purposes only. It is not a legally recorded plan, survey, official tax map or engineering schematic, and is not intended to be used as such. Data included in this map were obtained from various sources at various scales, and the actual or relative geographic location of any feature is only as accurate as the source data. Copyright © 2010-2018, Tangipahoa Parish, Louisiana. All rights reserved.