



# SEVERE WEATHER BRIEFING

8:00 AM CDT  
Friday, June 10, 2022

Prepared by:  
NWS New Orleans/Baton Rouge

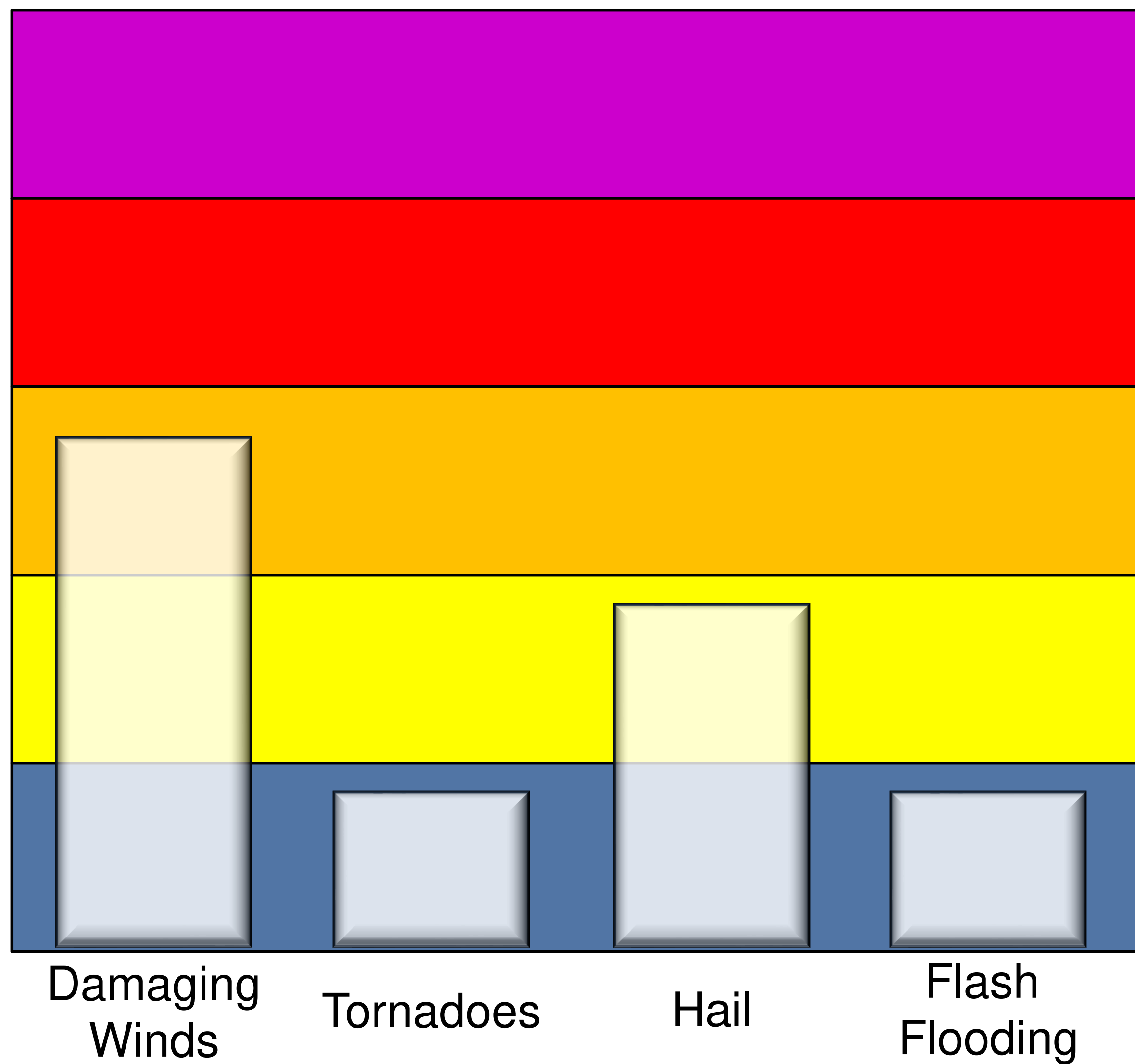


# Situation Overview

- Slight to Enhanced risk of severe storms today
- Most likely to occur during the late afternoon and evening hours.
- Highest threats will be damaging wind gusts in excess of 60 mph and large hail over 1" in diameter.
- Rainfall of 1 to 3 inches could lead to localized street flooding issues in low lying and poorly drained areas.



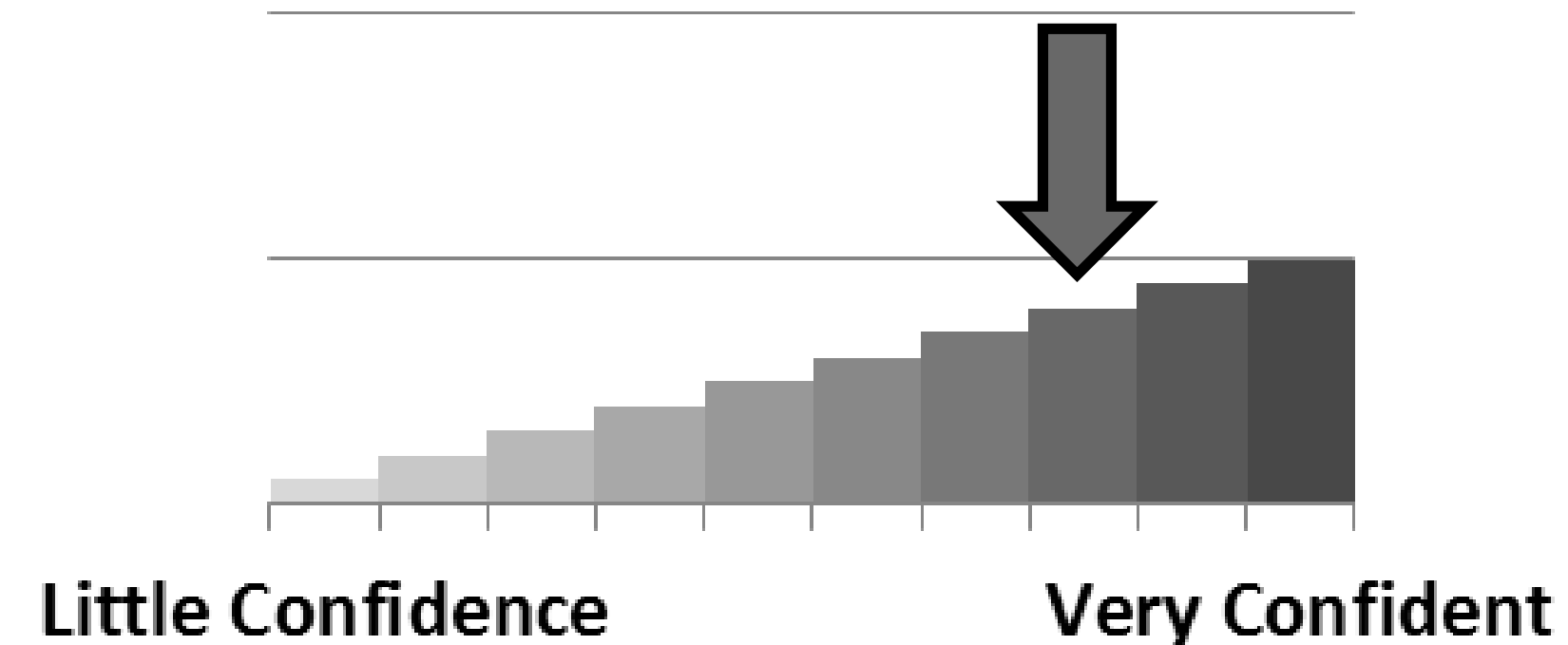
# Threat Levels



## Threat Level

- Extreme
- High
- Moderate
- Slight
- Minimal

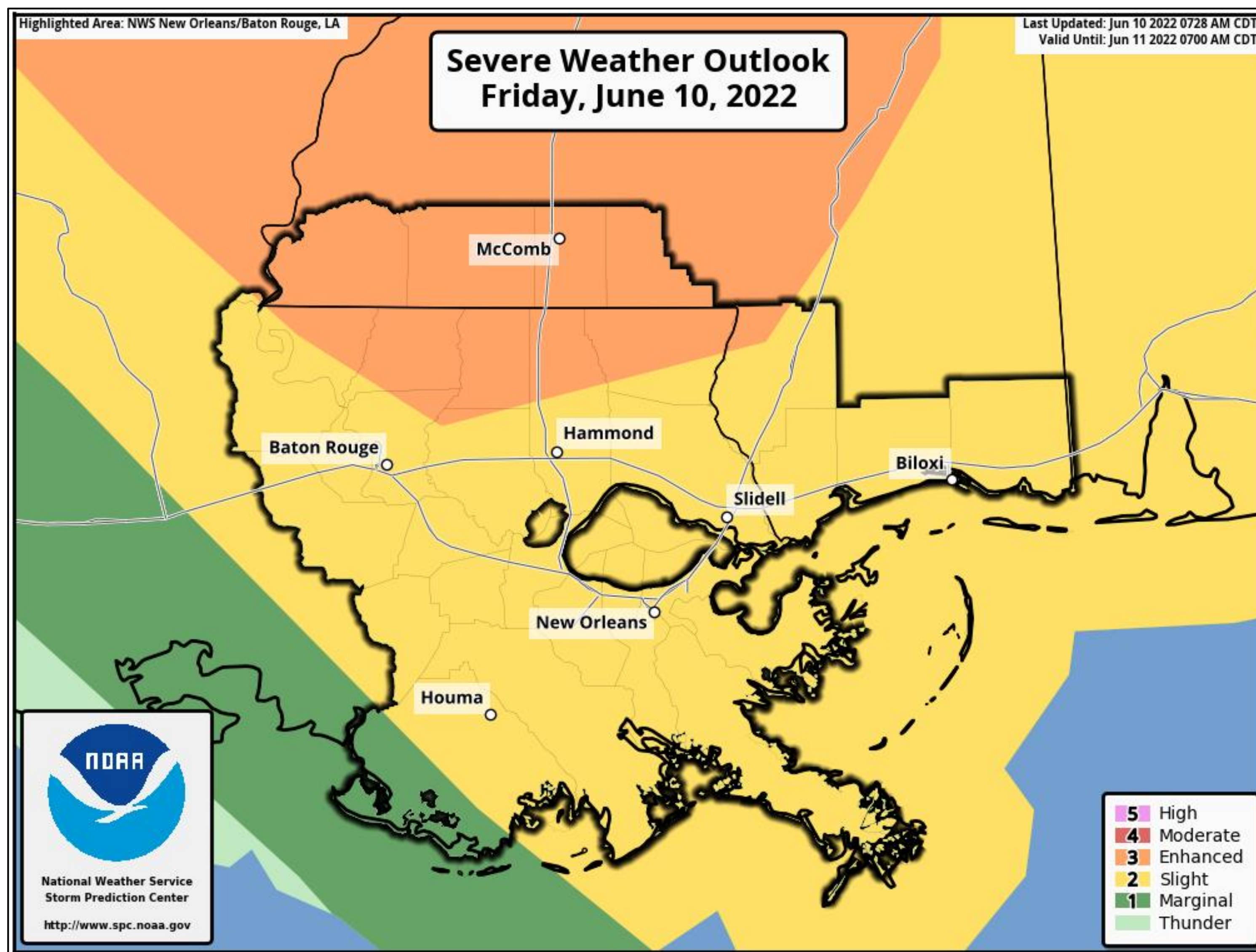
## Forecast Confidence







# Severe Weather Outlook – Today



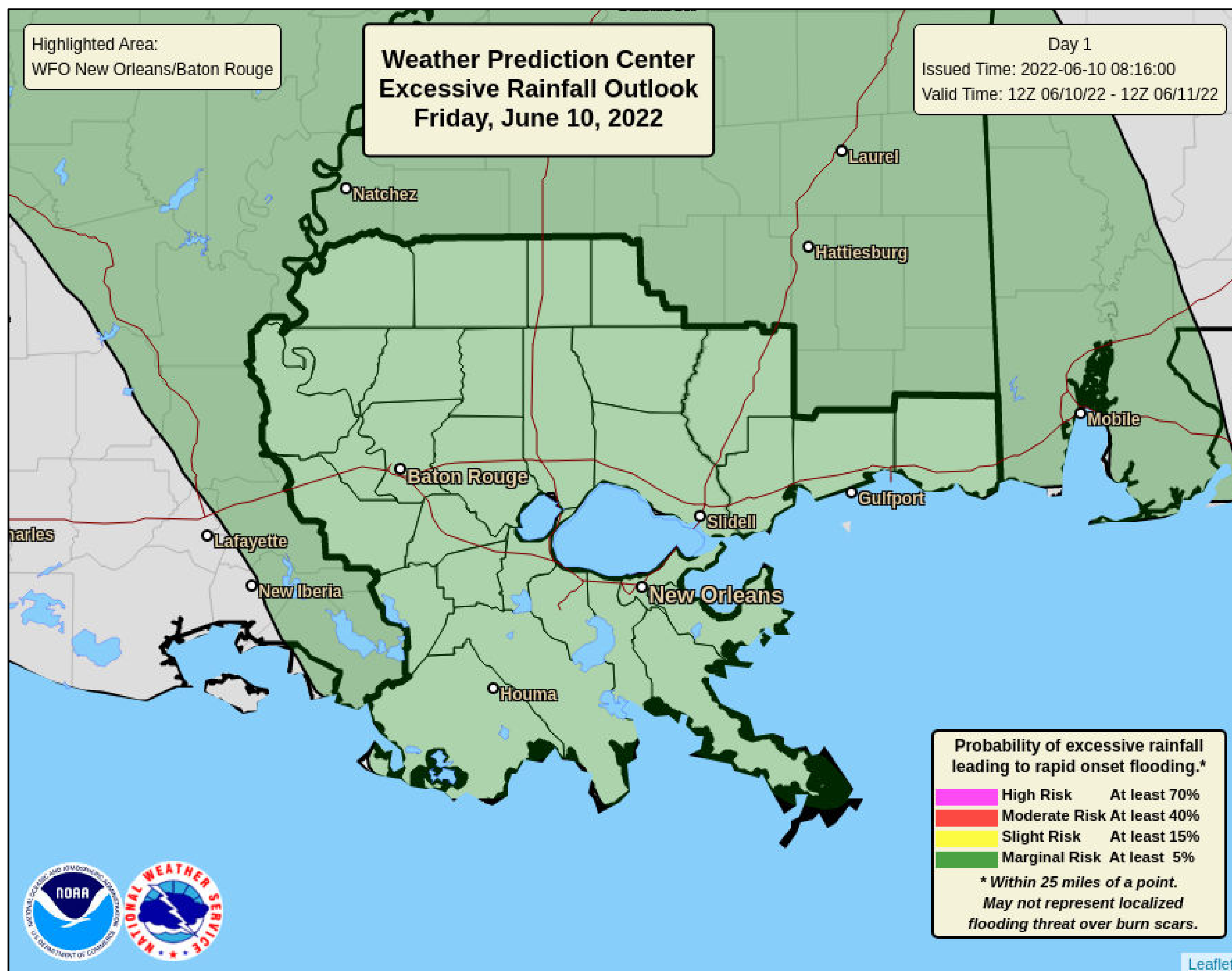
- Damaging wind gusts over 60 mph and hail over 1" in diameter are the primary threat. Tornadoes are the secondary threat.
- Enhanced risk across SW MS and areas in SE LA north of I-12. Slight risk for the remainder of SE LA and S MS.
- Most likely to occur late this afternoon into this evening.





# Excessive Rainfall Outlook

Today and Tonight

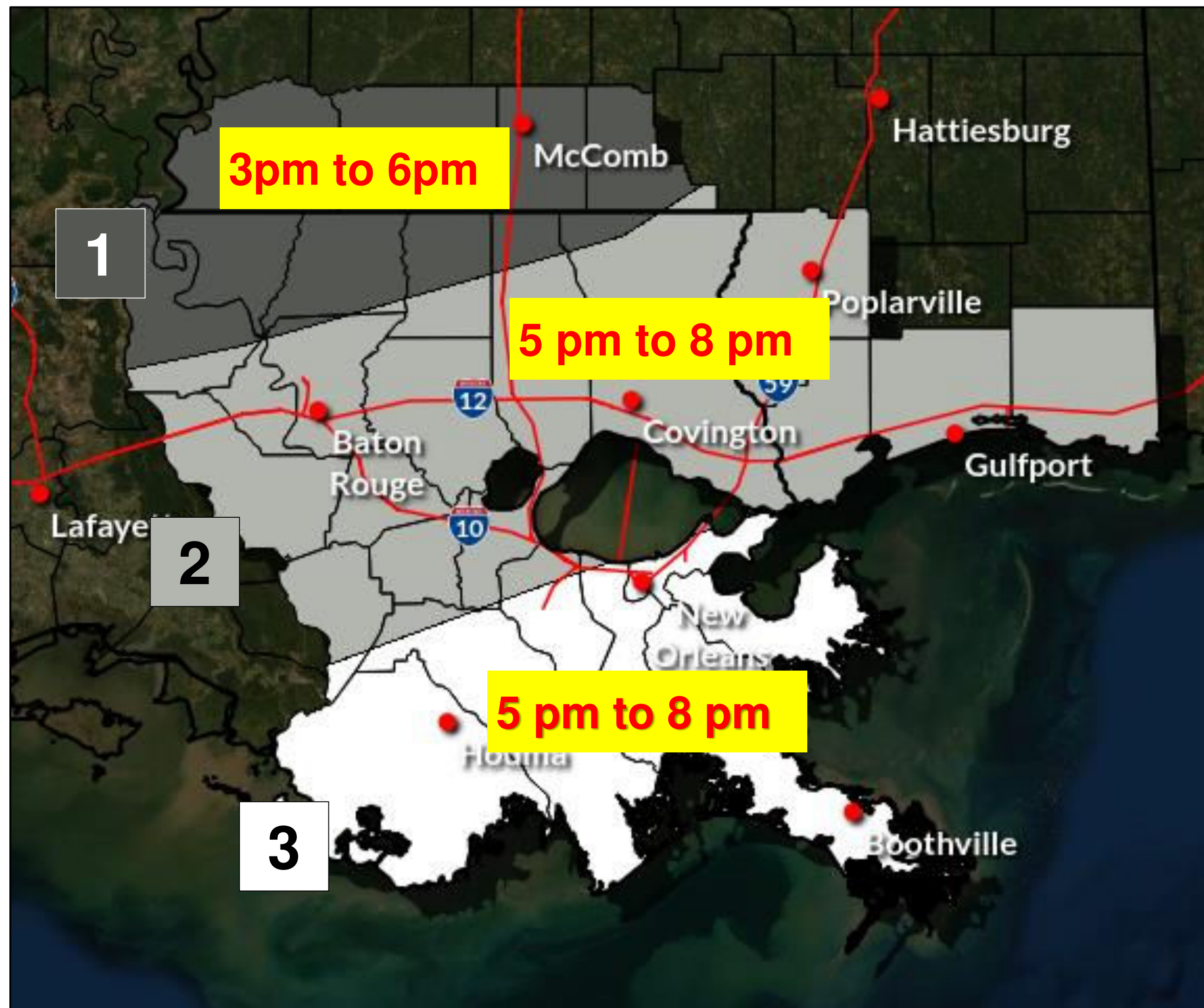


- 1 to 3 inches of rain may occur. Localized street flooding in low lying and poorly drained areas will be possible.
- Low lying and poorly drained areas in SE LA and S MS.
- Most likely to occur late this afternoon into this evening.





# Timing



1	Severe storms are most likely between 3 pm and 6 pm.
2	Severe storms are most likely between 5 pm and 8 pm
3	Severe storms are most likely between 7 pm and 10 pm



# Summary of Impacts

- Slight to Enhanced risk of severe storms today
- Most likely to occur during the late afternoon and evening hours.
- Highest threats will be damaging wind gusts in excess of 60 mph and large hail over 1" in diameter.
- Rainfall of 1 to 3 inches could lead to localized street flooding issues in low lying and poorly drained areas.





## Questions?

Contact WFO New Orleans at  
504-522-7330 or 985-649-0429  
or through the “LIXchat” NWSChatroom

*Get the latest forecast and hazard information at  
[www.weather.gov/neworleans](http://www.weather.gov/neworleans)*